



Danish Military Sports Federation



Idrætsforeningen Flyvestation Karup
- medlem af Dansk Militært Idrætsforbund

Last updates for

World Biathlon

Orienteering Championships

9 – 12 August 2018

In the Middle part of Jutland

Denmark

Bulletin 3





General Information

Program

Wednesday August 8th.

11.00 - Competition office is open

Thursday d. 9. August

06.00 - 08.00 Breakfast, Event centre Skive barracks

09.00 - 16.00 Competition office is open

10.00 - 16.00 Shooting training - Tvorup, see annex A

12.00 - 16.00 Model event, location orienteering and orienteering, Tvorup, see annex A

16.00 Teamleader meeting, Event centre Skive barracks

17.00 - 18.00 Dinner, Event centre Skive barracks

19.00 Opening ceremony, Event centre Skive barracks

Friday August 10th.

✦ Classic disciplin - Tvorup - see annex A

06.00 - 07.30 Breakfast, Event centre Skive barracks

08.30 - 11.00 Weapon control and adjustment shooting

09.30 Instruction

10.00 - 16.00 Competition

17.00 - 18.00 Dinner, Event centre Skive barracks

20.00 Teamleader meeting, Event centre Skive barracks

Saturday August 11th.

✦ Sprint disciplin - Finderup, see annex A

06.00 - 08.00 Breakfast, Event centre Skive barracks

08.30 - 10.30 Weapon control and adjustment shooting

10.30 Instruction



11.00 - 15.00	Competition
18.00 - 18.45	Teamleader meeting, Event centre Skive barracks
19.00 -	Banquet, Award ceremony for classic and sprint at Event centre Skive barracks

Sunday August 12th.

✦	Relay disciplin - Finderup, see annex A
06.00 - 07.30	Breakfast, Event centre Skive barracks
08.00 - 09.30	Weapon control and adjustment shooting
09.30	Instruction
10.00 - 14.00	Competition
14.30 - 15.00	Award ceremony
15.00	Closing remarks

Event center Skive barracks, Sdr. Boulevard 15, DK 7800 Skive

At the event center we can offer accommodation, canteen service and it is also the place for the Banquet.

Race areas Model event and Classic distance will be held in Tvorup, approx. 70 km. from event center.
Egebaksandevvej 11, 7700 Thisted, GPS 56.9454028, 8.4576148
See annex A
Sprint and relay will be held at Finderup military exercise area
Fallevej 48, 8800 Viborg, GPS 56.4038136, 9.2337428
approx. 30 km. from event center. See annex A

**Organisation
And Contacts**

Chief of competition:

Carsten Helligsø, mr.cykelstyr@fiberpost.dk, tel. +4522797057

Assistant chief of competition and financial supervisor

Varny Vestergaard, vsv@webspeed.dk, tel. +4521426660

Chief of shooting



Lennart Kristiansen, bitihorn@live.dk, tel.+4540576621

Chief of results

Lars-Ole Kopp, larskopp@live.com, tel. +4524621803

Chief of secretary and accommodation

Carsten Helligsø

Course setting, all disciplines

Jess Rasmussen

Press and photo

Peter Dyhr Jensen

Competitions

Disciplines / Classes

Classic

M/W16 (not championship), M/W20, M/W21, M/W 21B (not championship), M/W35, M/W40, M/W45, M/W50, M/W55, M/W60 M/W65, M/W70

Competition sequence: Location orienteering – Orienteering - Prone Shooting - running loop – Standing shooting - Finish

Sprint

M/W16 (not championship), M/W20, M/W21, M/W 21B (not championship), M/W35, M/W40, M/W45, M/W50, M/W55, M/W60, M/W65, M/W70

Competition sequence: Orienteering – Prone shooting – Orienteering – Standing shooting – Finish

Relay

M/W16 (not championship), M/W20, M/W21, M/W 21B (not championship) M/W70, M/W95, M/W120, Mix (not championship)

Competition sequence: Orienteering – Prone shooting – Orienteering – Standing shooting – Changeover / Finish

All teams consist of two participants except M21-teams which consists of three.

Master-teams: Total age (based on year of birth) of team participants, all participants must be born 1983 or earlier.

Mix-teams: two participants, no restriction of age or nationality.



Classic competition are held at Race Arena Tvorup.

Sprint and Relay competitions are held at Race Arena Finderup.

Length of courses, difficulty and penalty loops are according to IBOF's rules.

Rules

All competitions according to IBOF International rules

Target

Self-marking target system

Weapon & ammunition

.22 long rifle (calibre 5.6 mm). Every participant bring their own weapon and ammunition. All participants have to pass the weapon inspection every day of competition.

Control system

Emit. All EMIT cards are given by organiser. Same card for all competitions. Emit card will be handed out in the teambags from the competition office placed at Skive barracks

Map & terrain

Tvorup, scale 1:10.000 and 1:7.500, equidistance 2,5 m, map from 2017, update 2018

The forest is characterized by larger flat areas with some ditches. The flat areas are interrupted by stripes of hilly dunes with pines. Generally there is a lot of paths and roads but some areas have almost no paths.

The vegetation is pines varied from small parts with dense forest to an open forest with old trees. In some areas all the trees have been felled and other areas are dunes without trees. Generally good runability.

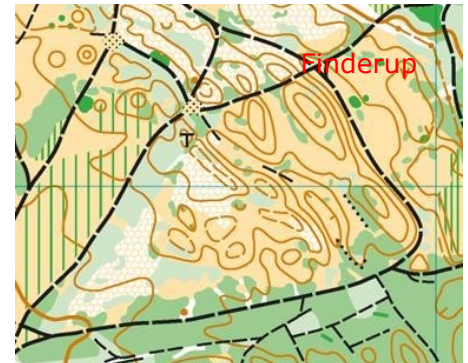
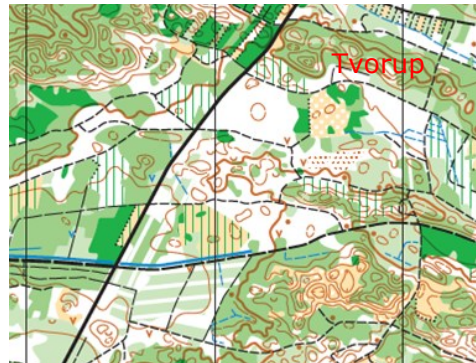
Finderup, Scale 1:10.000 and 1:7.500, equidistance 2.5 m, map update 2018

The area offers a magnificent glacial landscape with many interesting, unique and varying orientation challenges. The landscape is sculpted by the intense pressure of the ice masses and the erosion of the meltwater during the last Ice Age. Together these have created distinctive tunnel valleys, lakes, dead-ice kettles in a terrain with hilly slopes and nutrient-poor heathland on sandy sediment.

The forest consists mainly of conifers. In the eastern part of the area is a typical central Jutland plantation with a detailed curve in age and rapid changing visibility and run ability created by either fallen trees from hurricanes or from intense forestry. Some areas are with many paths and trails, but also large areas without proper lead lines. The western parts of the area is used as military training ground and have open heather and grassy areas but also areas with open sand created by tracked



vehicles. The dead-ice kettles appear either as deep lakes or marshes.



Accommodation and food

Event Center

The Event center is located at Skive barracks where accommodation, breakfast and dinner is available.

Banquet and prize ceremony for Classic and Sprint discipline will be held at Skive barracks, as well as teamleader meeting etc.

Access to Skive Barracks

If you arrive the Event centre on Wednesday August 8th. the competition office will be manned from 11.00. Thursday August 9th. the competition office will be manned from 09.00 - 16.00
If you arrive after 17.00 please call +4522797057 and we will come to the main gate to pick you up.
See maps for Skive barracks in Annex B

Accommodation

We can offer accommodation at Skive barracks in 4 beds room with toilet and bath in every room, including bed sheets.
Keys will be handed out at the event centre when you check-in.
There are lockers at every room, please bring your own padlock

Check-in

All teams/participants have to make check-in at the competition office. When you check-in you will receive a bag which contains EMIT cards, number bibs, T-shirts (if ordered), tickets for Banquet (if ordered), access card for Skive barracks, keys for your accommodation and maps for model event.

You can check-in from Wednesday and it has to be completed before 16.00 o'clock on Thursday August, 9th.

Non collected bags can be pick-up at assembly area in Thorup Friday August 10th. from 08.00 o'clock

Food

Breakfast and dinner will be available at Event center and it will be possible to make a lunch pack.



Food shall be paid directly to the canteen for each meal. The price for food is by weight and 1 kilo cost d.kr. 68,00, EUR 9,00. You can pay with cash (d.kr.) or by credit card. Visa and Mastercard are accepted. We know that there are teams how pay the food for their competitors. It can only be done if all competitors go to the counter as a group and the last person in the group have the credit card.

Opening hours: Breakfast 06.00-09.00, dinner 16.00-18.00

Adjustment Shooting

At the shooting range for the Classic disciplin we only have space for 9 lanes. We hope that many of you will visit the shooting range on Thursday and make your adjustment shooting so you only have to make a control of your adjustment Friday morning. Thank you.

Startlist

The federation team leaders have to hand in a list with ranking of participants in M/W21 no later than at the beginning of the team leader meeting. Each country can have maximum 10 participants in each class (Men and Women).

Startlist for all other classes will be published in good time before start of the competition.

Kiosk

At assembly areas there will be a small kiosk where you can buy some refreshments.

Opening ceremony

Thursday at 19.00 we will have a little opening ceremony. After the opening ceremony it is possible to mingle in the Private mess.

Orienteering training

One of the local orienteering clubs arrange a O-training session Wednesday evening, starting between 18.00–19.00 o'clock. Information can be picked up in the competition office. Cost will be d.kr. 20,00 which has to be paid to the local club at the starting point. If it's possible, please let us know if you are planning to attend this training.

Wellness

Massage and acupuncture treatments. Are you in need for a relaxing massage or treatment of a minor injury the army masseur from Skive barracks can offer his professional assistance. He is available Thursday, and Friday + Saturday after the race event. Booking must be done via the event center or the chief of competition. Price per 20 min: DKK 100,- / 14EUR.



If any questions please contact us (see organisation above), visit our website www.biathlon.dk or check us out on Facebook "World Biathlon Orienteering Championships". We will update Facebook during the competitions with photos, videos, and "nice-to-know" information.

We welcome you to the Northwestern part of Jutland, Denmark and to the World Biathlon Orienteering Championships 2018





Annex A

Model Event and Classic distance



Sprint & Relay

Sponsor

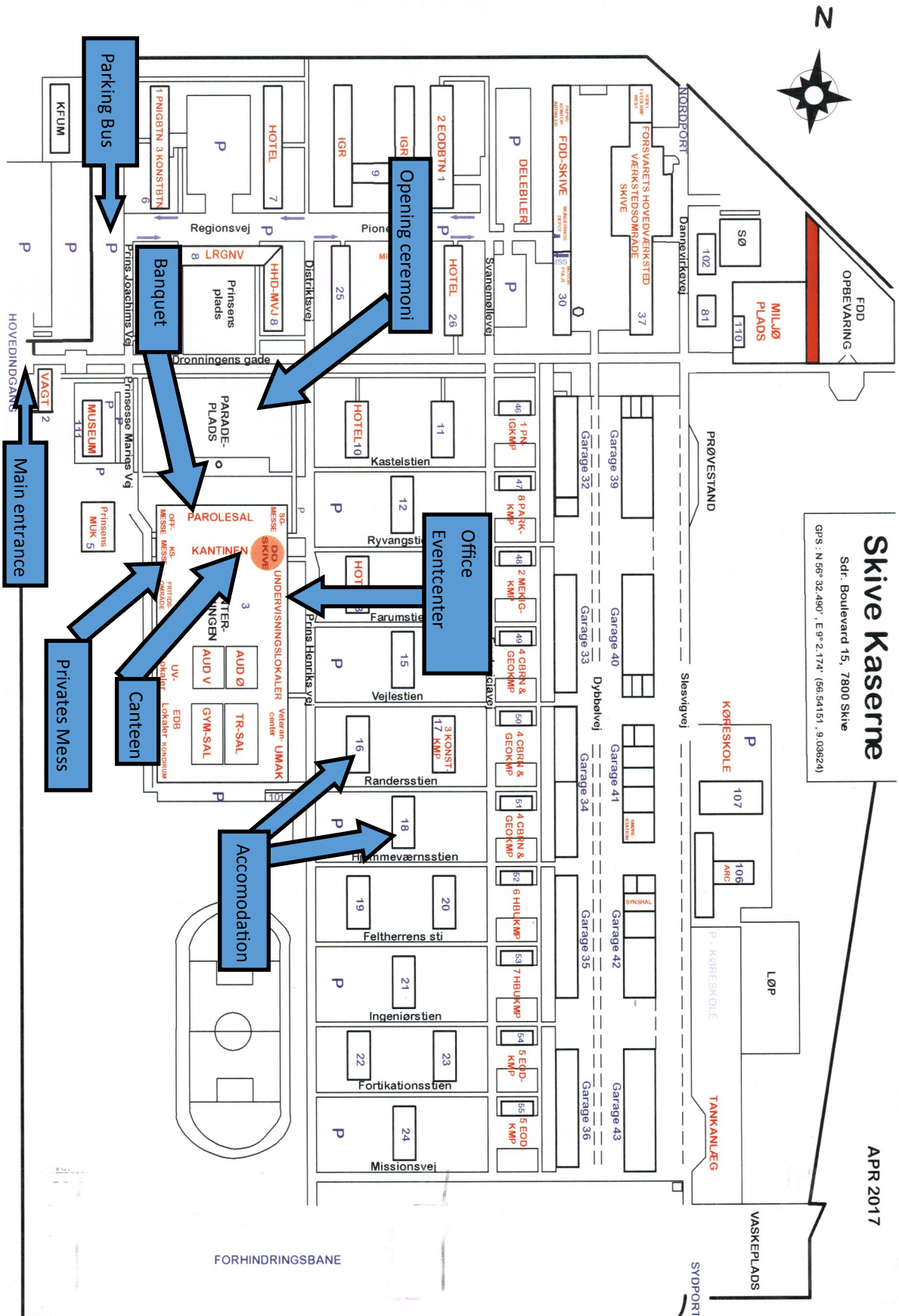



THISTED KOMMUNE

RENT LIV

og masser af aktivitet



Skive Kaserne
 Sdr. Boulevard 15, 7800 SKIVE
 GPS: N 56° 32' 49" , E 9° 2' 17" (66.54151 , 9.03624)

APR 2017